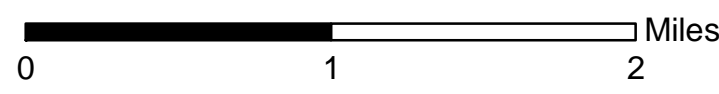




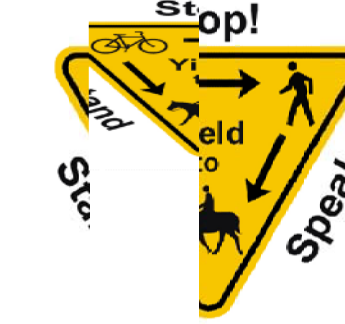
Trail Mileage at a Glance



Legend

- Arbor Hills Trail - Up to 2.3 miles round trip
- Arrowhead Park Trail - 0.35 mile one way
- Bluebonnet Trail - Up to 5.37 miles one way
- Bob Woodruff Park Trail - Up to 4.4 miles one way**
- Chase Oaks Trail - 0.72 mile one way
- Chisholm Trail - Up to 5.44 miles one way
- Cottonwood Creek Greenbelt - Up to 1.5 miles round trip
- Coyote Creek Park Trail - 0.5 mile around loop
- Frank Beverly Park Trail - 0.43 mile around loop
- Glen Meadows Park Trail - Up to 0.26 mile one way
- Hackberry Park Trail - 0.37 mile around loop
- Haggard Park Trail - Up to 0.35 mile round trip
- Hidden Meadow Park - 0.35 mile around loop
- Hoblitze Park Trail - Up to 2.13 miles one way
- Legacy Trail - Up to 1 mile one way
- Lt. Russell A. Steindam - 0.47 mile around loop
- Lt. Russell A. Steindam - 0.4 mile around loop
- Oak Point Park & Nature Preserve Trail - Up to 4.4 miles one way**
- Old Shepard Place Trail - Up to 3.5 miles one way**
- Overland Trail - 0.3 mile one way
- Prairie Meadow & Davis Library Trail - Up to 1 mile round trip
- Preston Meadow Trail - Up to 1 mile round trip
- Preston Ridge Trail - Up to 6.16 miles one way
- Russell Creek Greenbelt - 1.43 miles one way
- Russell Creek Park Trail - 3.6 miles round trip
- Santa Fe Trail - Up to 4.4 miles one way**
- Shady Brook Trail - 1.9 miles one way
- Shawne Park Trail - 1.33 miles round trip
- Steeplechase Park Trail - 3.5 miles one way**
- Suncreek Trail - 0.33 mile one way
- Tejas Park Trail - Up to 0.43 mile one way
- White Rock Park Trail - 3.5 miles one way**
- Willow Creek Trail - Up to 0.92 mile one way
- Windhaven Park Trail - 1.5 miles round trip

For detailed maps of each trail please visit our website www.planoparks.org



** Mileage includes connecting trails.



PARK & TRAIL SYSTEM MAP

PLANO TEXAS



Parks & Recreation Department \$3.00

PARK AMENITIES

ath = athletic site (Scheduled games only) b = w/ baby swings t = therapeutic swing available R = reservations recommended s = sand ◆ = yes

PARKS	Address	Acres	Baseball - Softball	Basketball	Soccer - Football	Volleyball	Hike - Bike Trails	Pond - Creek	Parking Spaces	Pavilion	Picnic Tables	Canis	Playground	Restrooms	Drinking Fountain	Fully Accessible
Arbor Hills Nature Preserve	6701 W. Parker Rd	201					◆	◆	168	R	◆	4	b/t	◆	◆	◆
Archgate Park	6700 Archgate Dr	56	ath				◆	◆	683	◆	◆	◆	b	◆	◆	◆
Arrowhead Park	2500 Millington Rd	7	◆	◆	◆	◆	◆	◆				◆	2	b	◆	◆
Big Lake Park	3600 Rainier Rd	13					◆	◆				◆	2	b/t	◆	◆
Blue Ridge Park	8409 Blue Ridge Tr	5					◆	◆				◆	1	b	◆	◆
Bluebonnet Trail	(E/W Easement, N. Spring Creek)	99					◆	◆				◆	1	b	◆	◆
Bob Woodruff Park (North)	2601 San Gabriel Dr	209	◆	◆	◆	◆	◆	◆	200	R	◆	2	b	◆	◆	◆
Bob Woodruff Park (South)	2701 San Gabriel Dr	112	◆	◆	◆	◆	◆	◆	20	R	◆	8	◆	◆	◆	◆
Buckhorn Park	3801 Mission Ridge Rd	8	◆	◆	◆	◆	◆	◆	33	◆	◆	2	b/t	◆	◆	◆
Caddo Park	2701 Roundrock Tr	8	◆	◆	◆	◆	◆	◆				◆	1	b	◆	◆
Capstone Park	2325 Harrisburg Ln	9	◆	◆	◆	◆	◆	◆				◆	1	b	◆	◆
Carpenter Park	6701 Coit Rd	107	ath	ath	◆	◆	◆	◆	750	◆	◆	◆	b	◆	◆	◆
Cheyenne Park	2501 Mission Ridge Rd	25	◆	◆	◆	◆	◆	◆				◆	1	b	◆	◆
Chisholm Trail Greenbelt	Legacy Dr to Alma Rd	84	◆	◆	◆	◆	◆	◆				◆	6	b	◆	◆
Clearview Park	4200 Eagle Pass	8	◆	◆	◆	◆	◆	◆				◆	2	b	◆	◆
Copper Creek Playground	3100 Copper Creek Dr	4	◆	◆	◆	◆	◆	◆				◆	2	b	◆	◆
Cottonwood Creek Greenbelt	Country Club Dr	107	◆	◆	◆	◆	◆	◆				◆	◆	◆	◆	◆
Coyote Creek Park	5801 Communications Pkwy	13	◆	◆	◆	◆	◆	◆				◆	◆	◆	◆	◆
Douglass Playground	1111 Avenue H	0.4	◆	◆	◆	◆	◆	◆	38	◆	◆	◆	2	b	◆	◆
Eldorado Park	1704 Iowa Dr	7	◆	◆	◆	◆	◆	◆				◆	3	b	◆	◆
Enfield Park	700 Legacy Dr	50	ath	◆	◆	◆	◆	◆	58	◆	◆	◆	◆	◆	◆	◆
Evans Park	1901 Mulliner Dr	11	◆	◆	◆	◆	◆	◆				◆	2	b	◆	◆
Frank Beverly Park	7112 Quarry Chase Tr	10	◆	◆	◆	◆	◆	◆				◆	2	b	◆	◆
Glen Meadows Park	6300 Park Meadow Ln	3	◆	◆	◆	◆	◆	◆				◆	2	b	◆	◆
Hackberry Park	1600 Rio Grande Dr	5	◆	◆	◆	◆	◆	◆				◆	2	b	◆	◆
Haggard Park	901 East 15th St	15	ath	◆	◆	◆	◆	◆	112	R	◆	◆	◆	◆	◆	◆
Harrison Park	401 West 15th St	15	ath	◆	◆	◆	◆	◆				◆	3	b	◆	◆
Heritage Yards at Plano Ath Fields	4525 Hedgecove Rd	64	ath	◆	◆	◆	◆	◆	300	◆	◆	◆	◆	◆	◆	◆
Hidden Meadow Park	Gillespie at Kimble	7	◆	◆	◆	◆	◆	◆				◆	2	b	◆	◆
High Point Athletic Fields	6500 Alma Dr	55	ath	ath	◆	◆	◆	◆	180	◆	◆	◆	◆	◆	◆	◆
Hoblitze Park	7500 Red River Dr	147	◆	◆	◆	◆	◆	◆	250	R	◆	◆	5	b	◆	◆
Horseshoe Park	4012 Roundrock Tr	9	◆	◆	◆	◆	◆	◆				◆	1	b	◆	◆
Indian Creek Park	2701 LaCosta Dr	5	◆	◆	◆	◆	◆	◆				◆	3	b	◆	◆
Jack Carter Park	2800 Maunelle Dr	71	ath	ath	◆	◆	◆	◆	439	◆	◆	◆	2	b	◆	◆
Jack Carter - Dog Park	2215 Pleasant Valley Drive	2	◆	◆	◆	◆	◆	◆				◆	◆	◆	◆	◆
Liberty Park	1200 Mill Valley Rd	10	◆	◆	◆	◆	◆	◆				◆	1	b/t	◆	◆
Lone Star Park	9417 Mission Ridge Rd	8	◆	◆	◆	◆	◆	◆				◆	1	b	◆	◆
Longhorn Park	1100 Cosplay Pl	7	◆	◆	◆	◆	◆	◆				◆	2	b	◆	◆
Lt. Russell A. Steindam Park	4487 Quinly Ln	6	◆	◆	◆	◆	◆	◆				◆	2	b	◆	◆
Memorial Park	2101 Bay Hill Dr	9	◆	◆	◆	◆	◆	◆				◆	◆	◆	◆	◆
Moore Park*	future athletic site	120					◆	◆				◆	◆	◆	◆	◆
Oak Point Park & Nature Preserve	5901 Los Rios Boulevard	801					◆	◆	275	R	◆	◆	◆	◆	◆	◆
Old Shepard Place Park	1301 Winding Hollow Ln	21	ath	ath	◆	◆	◆	◆	194	◆	◆	◆	2	b	◆	◆
Overland Trail	Quail to Jarwood	7	◆	◆	◆	◆	◆	◆				◆	◆	◆	◆	◆
Parkwood Green Park	2500 Parkwood Blvd	4	◆	◆	◆	◆	◆	◆	25	◆	◆	◆	1	b	◆	◆
Prairie Meadow Park	3225 Caravan Dr	8	◆	◆	◆	◆	◆	◆				◆	2	b	◆	◆
Preston Meadow Park	3800 Preston Meadow Dr	23	◆	◆	◆	◆	◆	◆	207	R	◆	◆	4	b/t	◆	◆
Preston Ridge Trail	Alma Dr to Coit Rd	49	◆	◆	◆	◆	◆	◆				◆	◆	◆	◆	◆
Ridgeview Park	2503 Elmore	8	◆	◆	◆	◆	◆	◆				◆	2	b	◆	◆
Russell Creek Park	3300 McMerritt	192	ath	◆	◆	◆	◆	◆	1022	R	◆	◆	5	b	◆	◆
Rustic Park	1900 Rustic Drive	2	◆	◆	◆	◆	◆	◆				◆	◆	◆	◆	◆
Santa Fe Trail	along Oak Grove Dr	19	◆	◆	◆	◆	◆	◆				◆	1	b	◆	◆
Schell Park	2100 Laurel Ln	31	ath	ath	◆	◆	◆	◆	305	◆	◆	◆	1	b	◆	◆
Sgt. Mike McCreary Sports Fields	1501 19th St	5	ath	◆	◆	◆	◆	◆				◆	◆	◆	◆	◆
Shady Brook Trail	Moway Rd at Stone Canyon Dr	44	◆	◆	◆	◆	◆	◆				◆	◆	◆	◆	◆
Shawnee Park	3380 Sherwood Dr	44	◆	◆	◆	◆	◆	◆	43	R	◆	◆	3	b	◆	◆
Shoshoni Park	1501 Del Sol Dr	3	◆	◆	◆	◆	◆	◆				◆	3	b	◆	◆
Steeplechase Park	1500 Balcones Dr	19	◆	◆	◆	◆	◆	◆				◆	1	b	◆	◆
Stoney Hollow Park	4030 Coldwater Creek Ln	8	◆	◆	◆	◆	◆	◆				◆	1	b/t	◆	◆
Suncreek Park	815 Albright Dr	14	◆	◆	◆	◆	◆	◆	13	◆	◆	◆	◆	◆	◆	◆
Sunset Park	6331 Midway Rd	15	◆	◆	◆	◆	◆	◆				◆	1	b	◆	◆
Tejas Park	920 Bass Dr	11	◆	◆	◆	◆	◆	◆				◆	1	b	◆	◆
Timber Brook Park	8622 Norwood Ln	8	◆	◆	◆	◆	◆	◆				◆	1	b/t	◆	◆
W. H. "Buzz" Rasor Park	8842 Rockledge Ln	6	◆	◆	◆	◆	◆	◆				◆	◆	◆	◆	◆
Wagon Wheel Park	8500 Rainier Rd	5	◆	◆	◆	◆	◆	◆				◆	2	b	◆	◆
Washwood Park	1001 Westwood Dr	4	◆	◆	◆	◆	◆	◆	15	◆	◆	◆	1	b	◆	◆
White Rock Trail Park	5500 Channel Isle Dr	40	◆	◆	◆	◆	◆	◆				◆	◆	◆	◆	◆
Willowcreek Park	2101 Jupiter Rd	24	◆	◆	◆	◆	◆	◆	36	R	◆	◆	4	b/t	◆	◆
Windhaven Park	3300 Clark Pkwy	10	◆	◆	◆	◆	◆	◆				◆	2	b	◆	◆

Pavilion Reservations July 29, 2010
Reservations of selected pavilions are available to individuals and community organizations within the boundaries of the Plano city limits, Plano Independent School District, or business within the Plano city limits. Parks with pavilions available for reservation include:

Useful Phone Numbers

For Emergencies: 911

General City Questions: 972-941-7000
City of Plano Municipal Center
www.plano.gov

General park questions: 972-941-7250
www.planoparks.org

To report trail maintenance concerns: 972-941-7263
Park Maintenance

To report dog or other animal problems: 972-964-4860
Animal Services

Police Department (non-emergency): 972-941-2135

*Pavilion reservations may be made Monday through Friday at City of Plano Administration offices, 1409 Avenue K, or 972-941-7250 and are available for a fee. All reservations must be made at least one week in advance. Reservations may be made up to one year in advance. Priority is given to official City of Plano functions and events.


Published: July 2010

Share the Trail

User Guidelines for Multi-Use Trails



Trails for non-motorized use have become very popular. A consequence of their success is congestion. With this, a major issue has become safety. Whether you cycle, walk, jog, skate, push a stroller or walk a dog, if you follow the same set of rules as everyone else, your experience will be safer and more enjoyable. Please follow these guidelines when using Plano's multi-use trails.



BE COURTEOUS

All users, including bicyclists, joggers, walkers, wheelchairs, skateboarders and skaters should be respectful of other users, regardless of their mode, speed, or level of skill.

BE PREDICTABLE

Travel in a consistent and predictable manner. Always look behind before changing position on the trail.

KEEP RIGHT

Stay to the RIGHT side of the trail as is safe except when passing another user.

PASS ON THE LEFT

Pass others going in your direction on their LEFT. Look ahead and back to make sure the lane is clear before pulling out. Pass with ample separation and do not move back to the right until safely past. Faster traffic in any mode of travel is always responsible for yielding to slower and on-coming traffic.

GIVE AUDIBLE SIGNAL BEFORE PASSING

Give a clear warning signal before passing. A frequently used warning announced loudly is "PASSING ON YOUR LEFT". A clear warning signal may also be produced by bell or horn.

DON'T BLOCK THE TRAIL

When in a group, avoid using more than half the trail. Keep pets on a short leash and to the right of the trail. When stopping, move off the trail.

WEAR A HELMET

All bicyclists should wear a properly fitting helmet while riding on trails and public streets.

YIELD WHEN ENTERING & CROSSING TRAILS

When entering or crossing a trail, yield to traffic on the trail.

STOP AT STOP SIGNS

Bicyclists are required to observe all posted signs and follow all traffic laws.

REMOVE LITTER

Please do not leave glass, paper, cans or any other debris on or near a trail. If you drop something, please remove it immediately.

NIGHT USE

From dusk until dawn, bicycles should be equipped with lights. Bicycles should have a white light visible from 500 feet to the front and a red or amber light or reflector visible from five-hundred feet to the rear. Reflective clothing is recommended for all trail users at night.

HAVE YOU OUTGROWN TRAILS?

If your speed or style endangers others users, seek alternative routes better suited to your needs. Selecting the right location is safer and more enjoyable for everyone.



CITY ORDINANCES

- Bicyclists are required to follow traffic laws—City Code, Ch. 12.
- Dogs must be on a leash no longer than 6 feet and within control of the owner at all times—City Code, Ch. 4.
- Dog owners must pick up after their pets—City Code, Ch. 4.
- Alcoholic beverages are prohibited on park property - City Code, Ch. 15.
- City park hours are 5 a.m. to 11 p.m.—City Code, Ch. 15.